





CPS 10526/1 - Context map




Legend

-  CPS areas applied to clear
-  Local Government Authorities

Roads

-  National Highway
-  State Highway



Projection: GDA 2020

1:150,000



GOVERNMENT OF
WESTERN AUSTRALIA